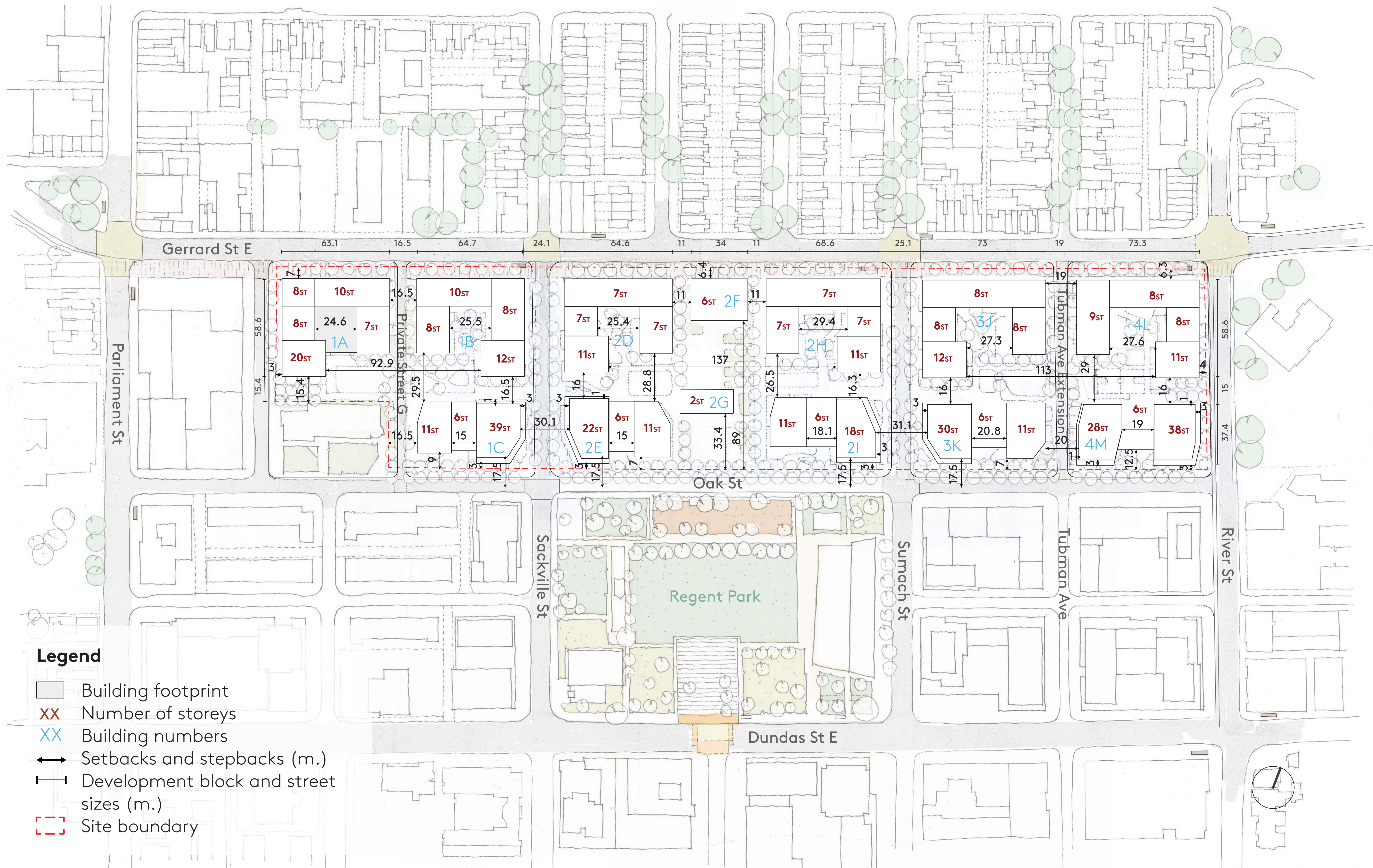
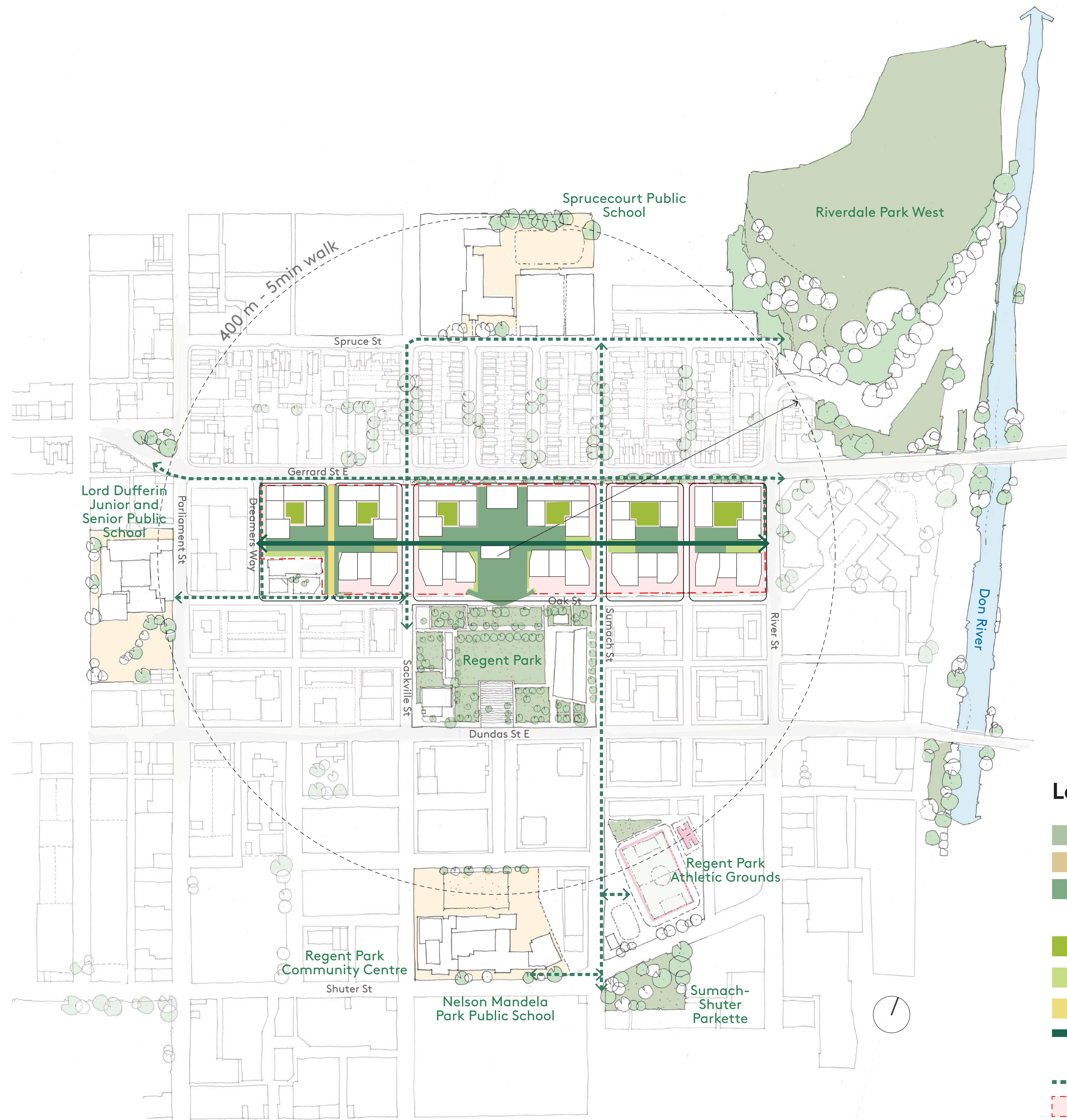


Block Context Plan Overall Heights with Revised Proposal



Legend

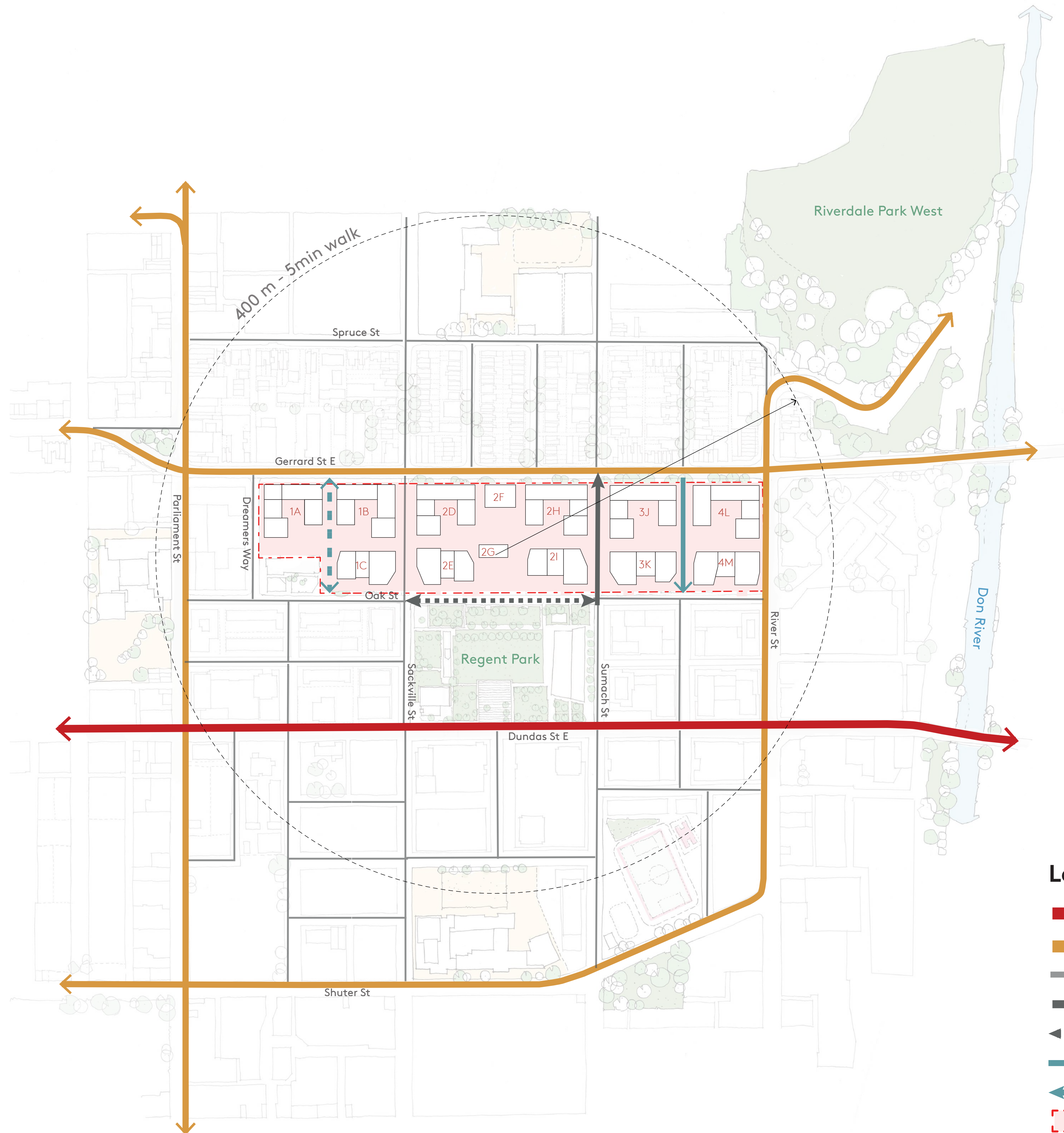
- Building footprint
- XX Number of storeys
- XX Building numbers
- Setbacks and stepbacks (m.)
- Development block and street sizes (m.)
- Site boundary



Legend

- Existing parks
- Existing school yards
- Proposed privately owned publicly accessible spaces (POPS)
- Proposed building courtyard
- Proposed private driveway
- Proposed private street G
- Key east west link connecting proposed open spaces
- Existing links to open spaces
- Site area

Overall Open Space with Revised Proposal



Legend

- ➔ Major Arterial
- ➔ Minor Arterial
- Primary local roads
- ➔ Proposed primary local street
- ➔➔ Proposed shared street
- ➔ Proposed internal private local street
- ➔➔ Proposed internal public local street
- - - Site boundary

Overall Street Hierarchy with Revised Proposal