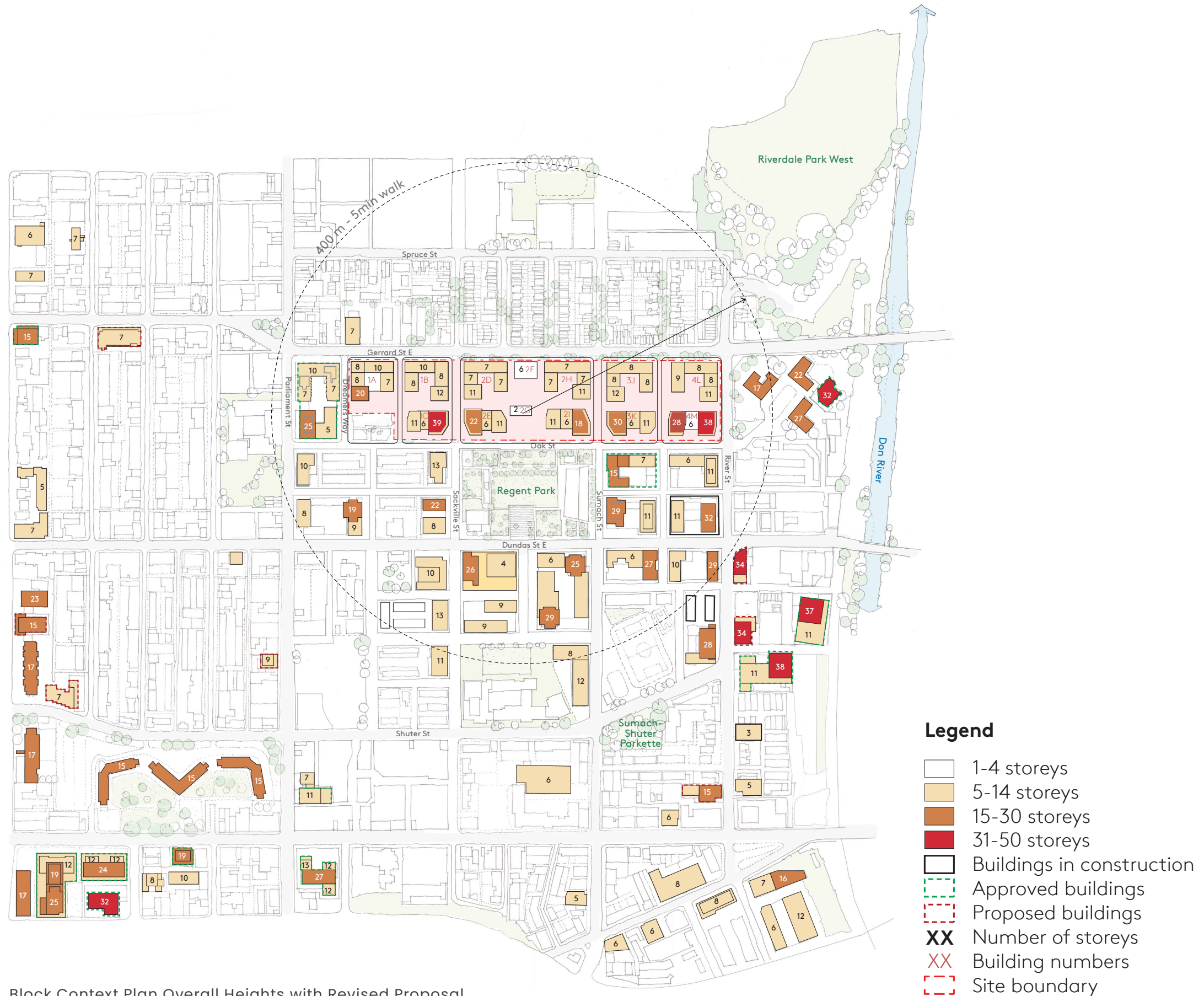


C

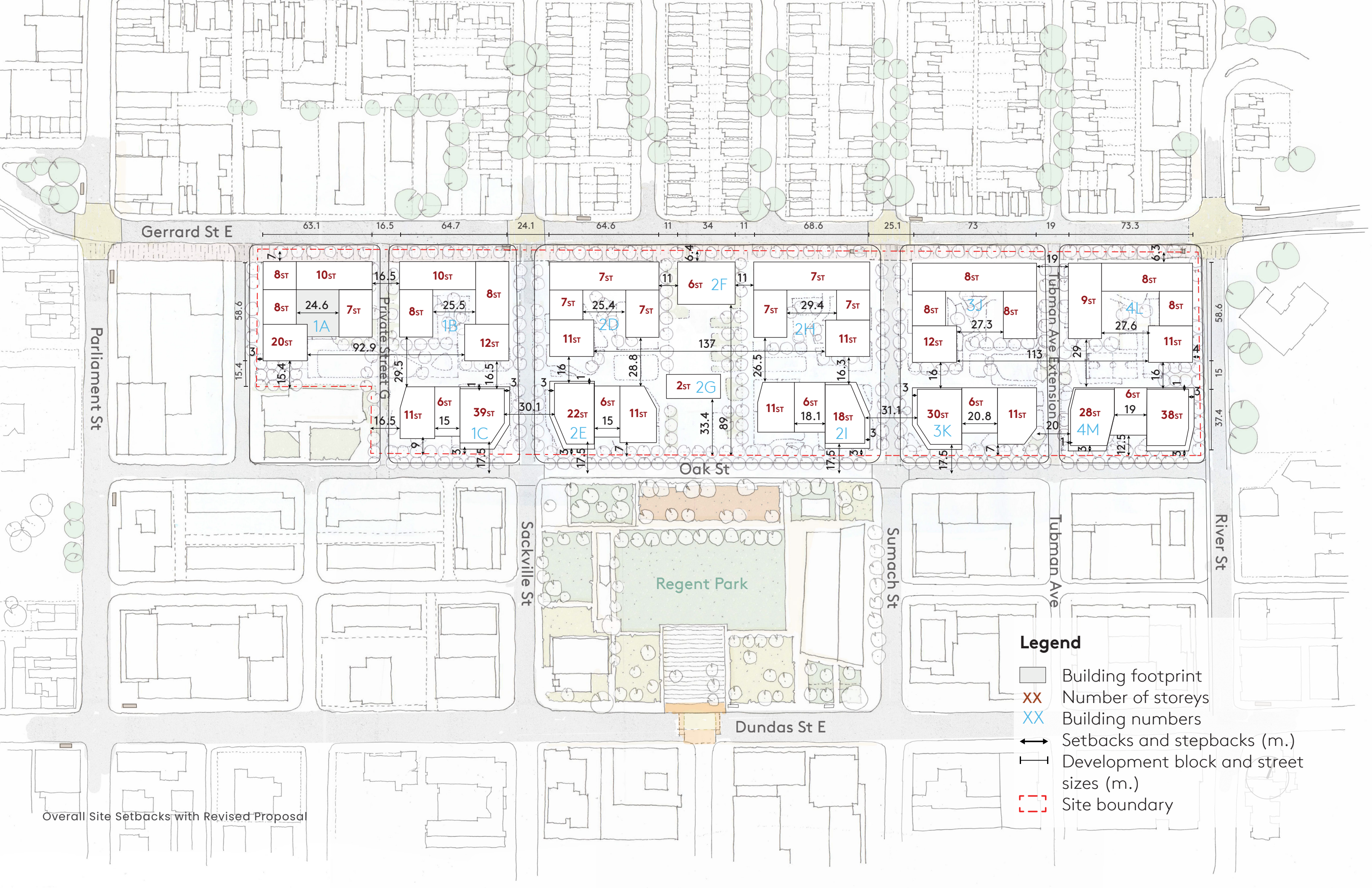
Appendix: Update to Block Context Plan



Block Context Plan Overall Heights with Revised Proposal

Legend

- 1-4 storeys
- 5-14 storeys
- 15-30 storeys
- 31-50 storeys
- Buildings in construction
- Approved buildings
- Proposed buildings
- XX** Number of storeys
- XX Building numbers
- Site boundary



Gerrard St E

Parliament St

Private Street G

Sackville St

Regent Park

Sumach St

Tubman Ave

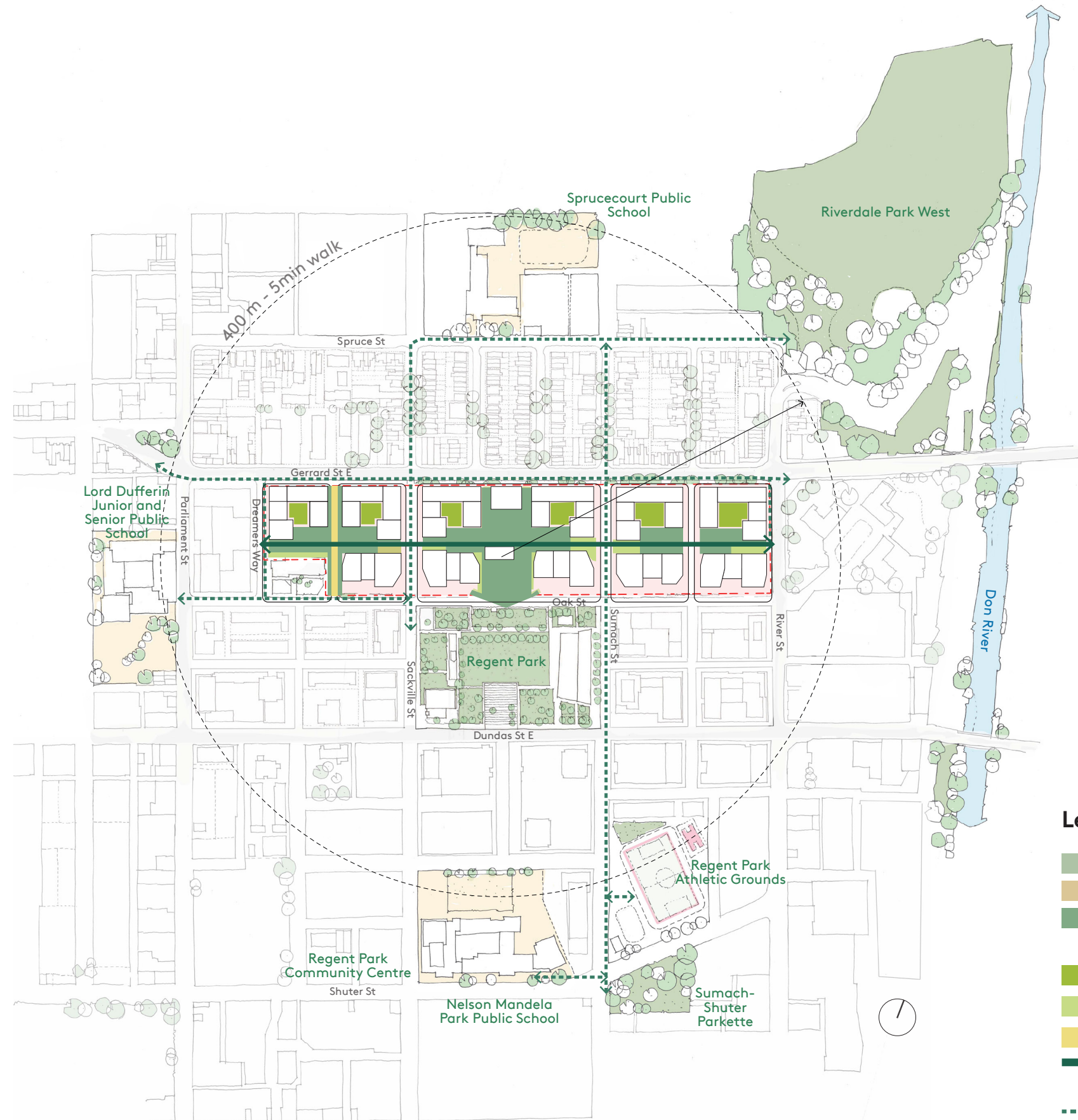
River St

Dundas St E

Legend

- Building footprint
- XX Number of storeys
- XX Building numbers
- Setbacks and stepbacks (m.)
- Development block and street sizes (m.)
- Site boundary

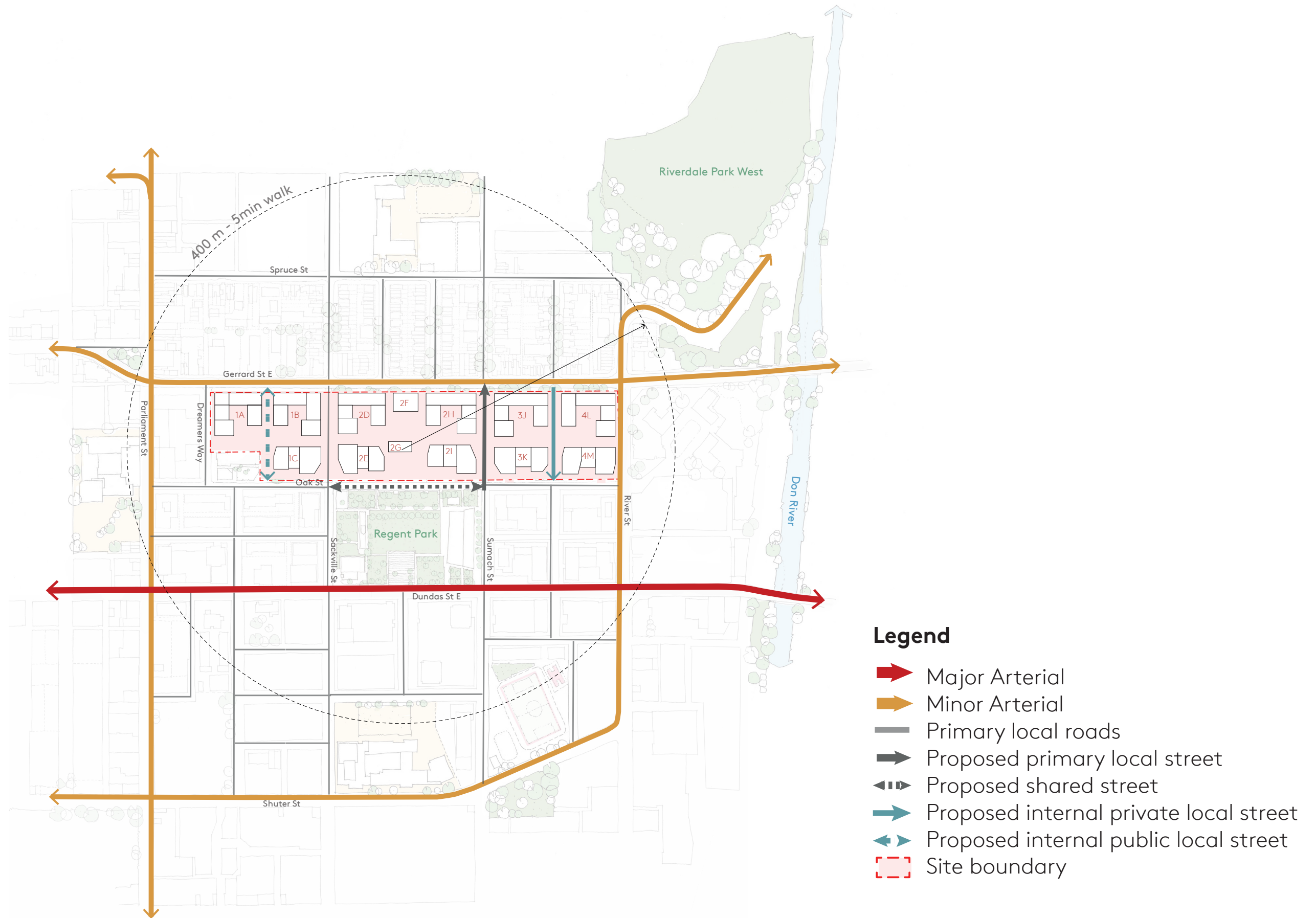
Overall Site Setbacks with Revised Proposal



Overall Open Space with Revised Proposal

Legend

- Existing parks
- Existing school yards
- Proposed privately owned publicly accessible spaces (POPS)
- Proposed building courtyard
- Proposed private driveway
- Proposed private street G
- Key east west link connecting proposed open spaces
- Existing links to open spaces
- Site area



Overall Street Hierarchy with Revised Proposal

